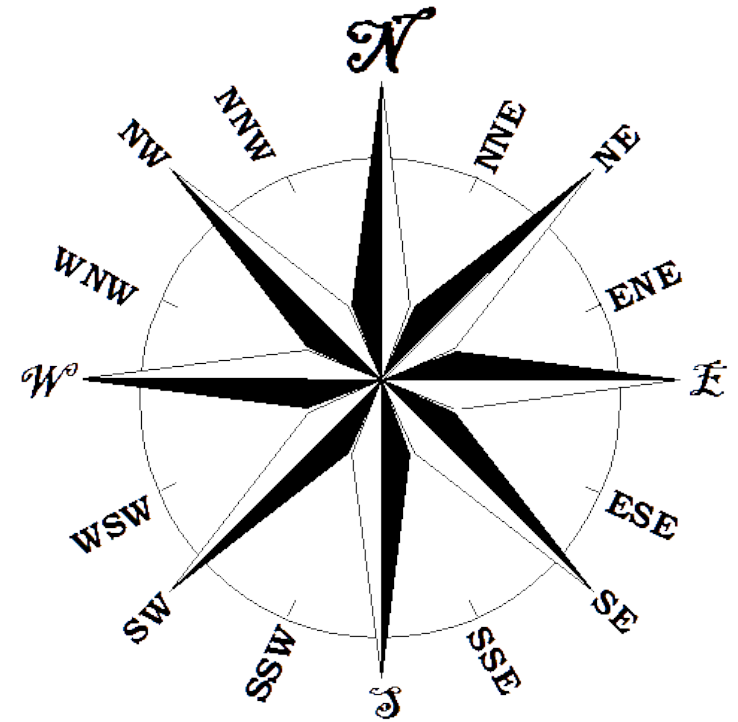


Asia

Free Printable Maps for Geography Education

- Map with region names shown
- Map without names, for coloring or quizzes
- Map with coordinate system, for location practice
- Answer key for coordinate system quiz
- Map with latitude and longitude, with a quiz & answer key
- Flag Quiz & answer key
- Word Search



JigsawGeo

Try our geography games for the iPod Touch or iPhone.

Parents can load them on their mobile device for their children to practice geography – just search for “JigsawGeo” in the iPhone App store.





Asia

Try our iPhone geography game: <http://squishlogic.com>
or search for "JigsawGeo" in the iTunes app store



Asia

Try our iPhone geography game: <http://squishlogic.com>
or search for "JigsawGeo" in the iTunes app store



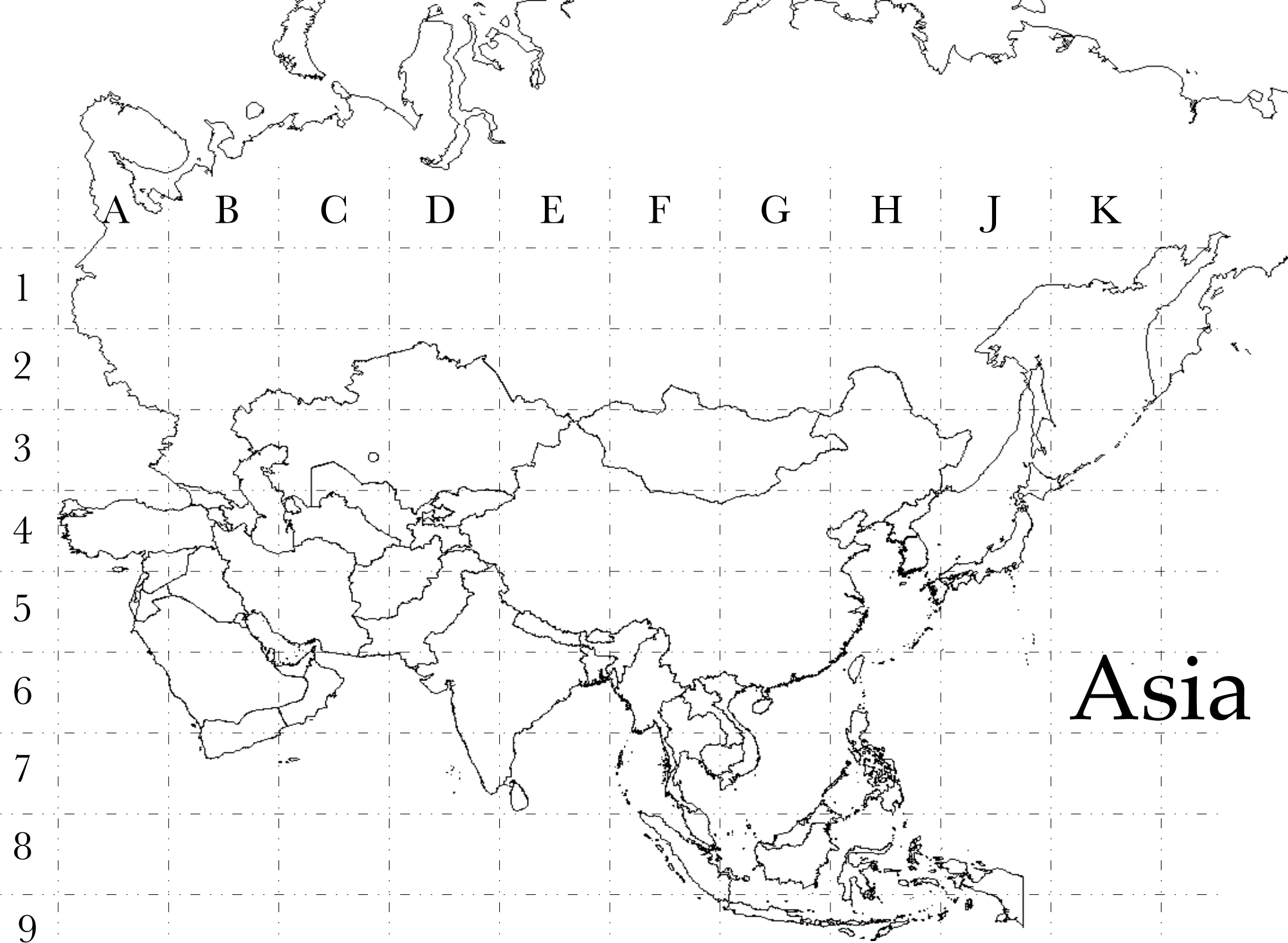
Asia

Try our iPhone geography game: <http://squishlogic.com>
or search for "JigsawGeo" in the iTunes app store

Asia

Answer Key for Numbered Map

- | | |
|--------------------------|-----------------|
| 1) Russia | 24) Pakistan |
| 2) Kazakhstan | 25) Kyrgyzstan |
| 3) Uzbekistan | 26) Tajikistan |
| 4) Turkmenistan | 27) India |
| 5) Iran | 28) Sri Lanka |
| 6) Georgia | 29) Bangladesh |
| 7) Azerbaijan | 30) Nepal |
| 8) Armenia | 31) Bhutan |
| 9) Turkey | 32) Myanmar |
| 10) Cyprus | 33) Thailand |
| 11) Lebanon | 34) Laos |
| 12) Israel | 35) Vietnam |
| 13) West Bank | 36) Cambodia |
| 14) Jordan | 37) Malaysia |
| 15) Syria | 38) Indonesia |
| 16) Iraq | 39) East Timor |
| 17) Saudi Arabia | 40) Philippines |
| 18) Yemen | 41) Taiwan |
| 19) Oman | 42) Japan |
| 20) United Arab Emirates | 43) South Korea |
| 21) Qatar | 44) North Korea |
| 22) Bahrain | 45) Mongolia |
| 23) Afghanistan | 46) China |
| | 47) Singapore |

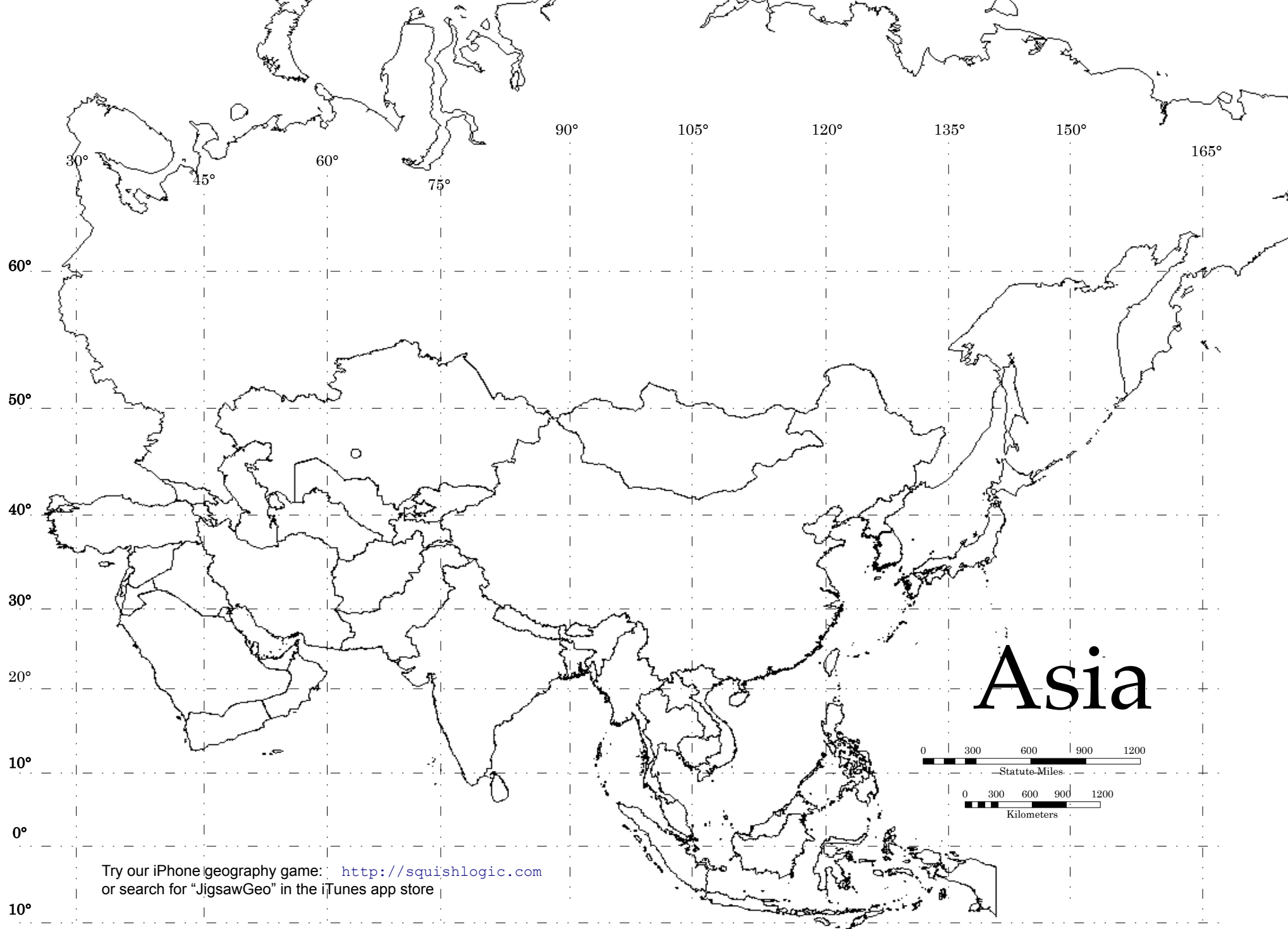


Try our iPhone geography game: <http://squishlogic.com>
or search for "JigsawGeo" in the iTunes app store

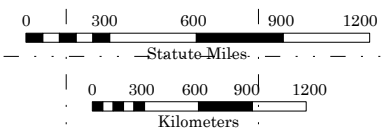
Asia

Answer Key for Coordinate System Map

Afghanistan	D5	Nepal	E5
Armenia	B4	North Korea	H4
Azerbaijan	B4	Oman	C6
Bahrain	B5	Pakistan	D5
Bangladesh	E6	Philippines	H7
Bhutan	E5	Qatar	B6
Cambodia	F7, G7	Russia	A1 to K3
China	E4 to G5	Saudi Arabia	B5, B6
Cyprus	A4	Singapore	F8
East Timor	H9	South Korea	H4
Georgia	B4	Sri Lanka	E7
India	D5 to E7	Syria	A4, B4
Indonesia	F8 to H8	Taiwan	H6
Iran	C5	Tajikistan	D4
Iraq	B5	Thailand	F6, F7
Israel	A5	Turkey	A4, B4
Japan	J4	Turkmenistan	C4
Jordan	A5	United Arab Emirates	C6
Kazakhstan	C3, D3	Uzbekistan	C3, C4
Kyrgyzstan	D4	Vietnam	G6, G7
Laos	F6, G6	West Bank	A5
Lebanon	A5	Yemen	B6, B7
Malaysia	F8, G8		
Mongolia	F3, G3		
Myanmar	F6		



Asia



Try our iPhone geography game: <http://squishlogic.com>
or search for "JigsawGeo" in the iTunes app store

Asia

Latitude and Longitude Quiz

Name the country that is located at the following coordinates.

1) 21° N, 79° E _____

2) 36° N, 138° E _____

3) 36° N, 104° E _____

4) 39° N, 35° E _____

5) 34° N, 68° E _____

6) 36° N, 128° E _____

7) 62° N, 105° E _____

8) 24° N, 45° E _____

9) 13° N, 122° E _____

10) 48° N, 67° E _____

What are the coordinates of the following countries?

11) Iran _____

12) Cyprus _____

13) Jordan _____

14) Bangladesh _____

15) Oman _____

16) North Korea _____

17) Pakistan _____

18) Sri Lanka _____

19) Turkmenistan _____

20) Thailand _____

Asia

Latitude and Longitude Quiz Answers

Name the country that is located at the following coordinates.

- 1) India
- 2) Japan
- 3) China
- 4) Turkey
- 5) Afghanistan
- 6) South Korea
- 7) Russia
- 8) Saudi Arabia
- 9) Philippines
- 10) Kazakhstan

What are the coordinates of the following countries?

- 11) 32° N, 54° E
- 12) 35° N, 33° E
- 13) 31° N, 36° E
- 14) 24° N, 90° E
- 15) 21° N, 56° E
- 16) 40° N, 128° E
- 17) 30° N, 69° E
- 18) 8° N, 81° E
- 19) 39° N, 60° E
- 20) 16° N, 101° E

Asia

Flag Quiz

Name the country for each flag

1)



2)



3)




4)



5)




6)



7)



8)



Try our iPhone geography game: <http://squishlogic.com>
or search for "JigsawGeo" in the iTunes app store

Flag images courtesy <http://wikimedia.org>

Asia

Flag Quiz Answers

- 1) Armenia
- 2) Russia
- 3) Laos
- 4) China
- 5) Bhutan
- 6) Japan
- 7) Syria
- 8) Georgia

Asia Word Search

A G L P X X M Y A N M A R Q A T B U R N
Z F G E Q T U R K M E N I S T A N E R A
V B F N C N G U C R P G I U F I U Q Z T
U T A A E N D L O P P K R G T W A U Q S
T Y E M E N G K P L Y K H E N A N Z X H
Y F N O R T H K O R E A D E D N D B S K
E U W N D T R Y G Y N A J I A B R E Z A
S A D G U Q P Y S I R I C R Q J D K B Z
N O J O Q M Z O S A U D I A R A B I A A
Q E S L K S L T B W A O S Q L A O S H K
M A P I T E A E S Y P B E G N T D T R E
V A T A B N M A A E K M N K H D O A A A
A K N A L I R S I F W A A A R M E N I A
I T N T R P E T R S B C I B H U T A N B
D O O A E P M T Y P E L G S E L S T F J
N R T A J I K I S T A N R W Y E C S W A
I E K H N L V M B N M J O R D A N I I P
S C Y G Q I O O D W L I E D X R L K V A
Y W H Z V H H R L F R N G A N S P A V N
O C S U R P Y C S B J O D P P I L P M R

Afghanistan
Armenia
Azerbaijan
Bahrain
Bangladesh
Bhutan
Cambodia
China
Cyprus
East Timor
Georgia
India
Indonesia
Iran
Iraq
Israel
Japan
Jordan
Kazakhstan
Kyrgyzstan
Laos
Lebanon
Malaysia
Mongolia
Myanmar

Nepal
North Korea
Oman
Pakistan
Philippines
Qatar
Russia
Saudi Arabia
South Korea
Sri Lanka
Syria
Taiwan
Tajikistan
Thailand
Turkey
Turkmenistan
United Arab Emirates
Uzbekistan
Vietnam
West Bank
Yemen

Try our iPhone geography game: <http://squishlogic.com>
or search for "JigsawGeo" in the iTunes app store